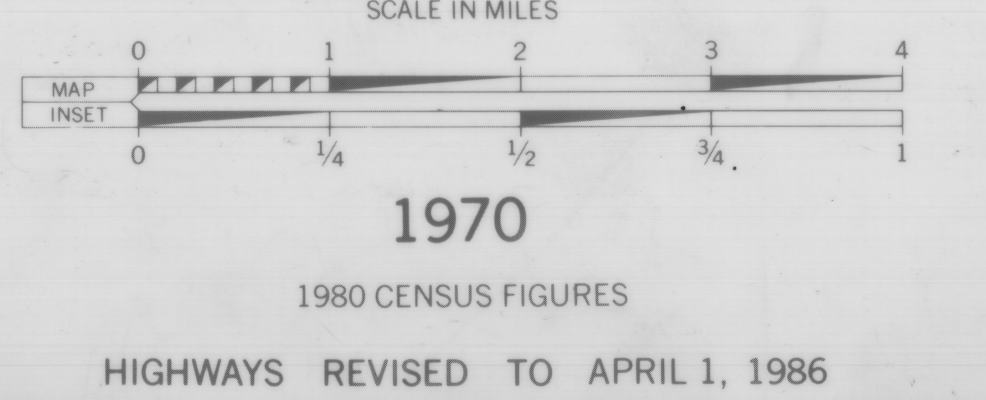


PUBLIC UTILITY COMMISSION
OF TEXAS
GENERAL HIGHWAY MAP
LIMESTONE COUNTY
TEXAS

CERTIFIED ELECTRIC SERVICE
AREA BOUNDARY

Checked by: *W. M. B. J.* Approved by: *Harold R. Hight*
Date: *5-6-58* Date: *6 May '58*
Docket 52 Amendment Dockets: 5819
6-15-77

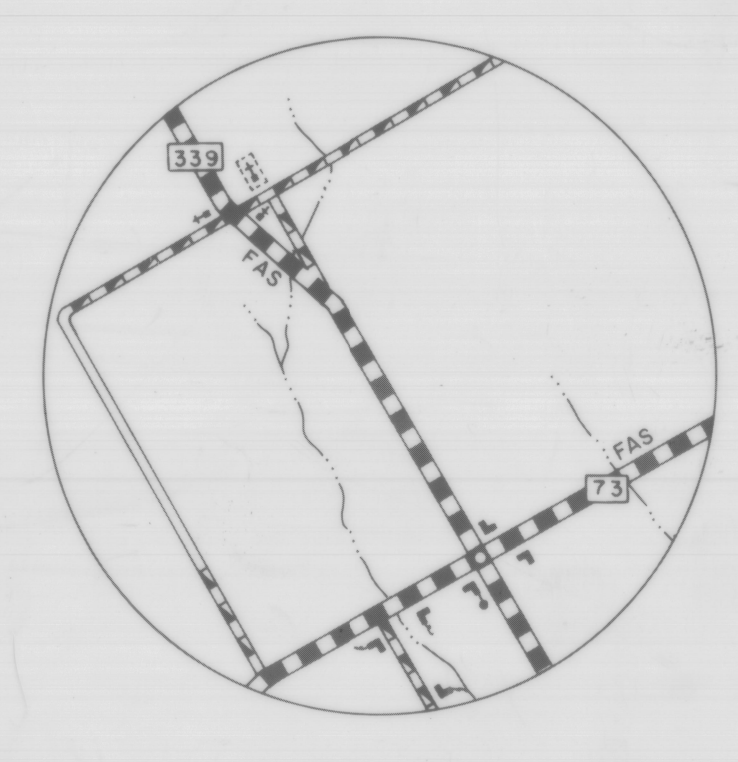


LEGEND

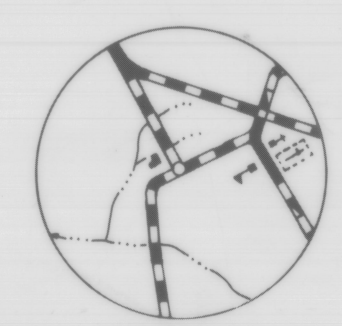
- BUSINESS
- FACTORY OR INDUSTRY
- HOTEL OR MOTEL
- POST OFFICE
- POST OFFICE AND BUSINESS
- GRAIN ELEVATOR
- DRIVE IN THEATRE
- SCHOOL
- COMMUNITY OR TOWN HALL
- CLUB HOUSE
- CHURCH
- DWELLING
- CENTERS
- CHURCH AND CEMETERY
- HOSPITAL
- CAMP OR LODGE
- SHARPLE
- WATER TANK
- PUMPING STATION
- TRANSFORMER TOWER
- MINE QUARRY OR GRAVEL PIT
- S.H.A.P.T. DISTRICT OFFICE
- WAREHOUSE
- POWER SUB-STATION
- POWER PLANT
- AUTO JUNKYARD
- GARAGE AND RUBBISH DUMP
- SCRAP METAL
- FEED LOT
- SEWAGE TREATMENT PLANT
- TRAILER PARK
- RECREATIONAL FACILITY
- GOLF COURSE OR COUNTRY CLUB
- FARM GROUND OR WOODS
- NATIONAL OR STATE BOUNDARY
- COUNTY BOUNDARY
- LIMIT OF ENLARGED DETAIL
- CITY LIMIT
- RAILROAD AND STATION
- PRIVATE ROAD
- BLASSED EARTH ROAD
- GRADED AND DRAINAGE ROAD
- SOIL SURFACED ROAD
- GRAVEL SURFACED ROAD
- PAVED ROAD LOW TYPE
- PAVED ROAD HIGH TYPE
- DIVIDED ROADWAY
- ROAD IN CITY OR VILLAGE
- DIVIDED ROADWAY WITH FRONTAGE ROADS
- FEDERAL AID INTERSTATE ROUTE
- FEDERAL AID PRIMARY ROUTE
- FAS
- FEDERAL AID SECONDARY ROUTE
- FEDERAL AID URBAN ROUTE
- FAU
- INTERSTATE HIGHWAY
- STATE HIGHWAY
- STATE HIGHWAY LOOP OR SPUR
- STATE HIGHWAY PARK ROAD
- FARM OR RANCH TO MARKET ROAD
- RECREATIONAL ROAD
- MULTIPLE U.S. HIGHWAY ROUTE
- COUNTY SEAT
- TOWN SYMBOLS
- BRIDGE OR CROSSING
- SEPARATION OVER SP
- CONCRETE FORD
- NATURAL FORD
- GATE CATTLEGARD
- INTERMITTENT STREAM
- FLOWING STREAM
- SHIP AND BARGE CHANNEL
- FISH HATCHERY
- LEVEL LEVEL WITH ROAD
- AREA SUBJECT TO INUNDATION
- WATERMOUNT LAKE
- PERMANENT ELEVATION
- SCOURMENT OR DRIFT
- TRANSMISSION LINE
- PETROLEUM PRODUCTS PIPE LINE
- WATER PIPE LINE
- MILITARY AIRBASE
- AIRPORT WITH FACILITIES
- AIRPORT WITH LIMITED FACILITIES
- AIRPORT PRIVATE
- HISTORIC SITE
- TRIANGULATION STATION
- TRIANGULATION CUT STATION
- BOUNDARY MONUMENT
- U.S. CUSTOMS POST OR ENTRY
- S.D.A.P.T. TOURIST BUREAU

LEGEND

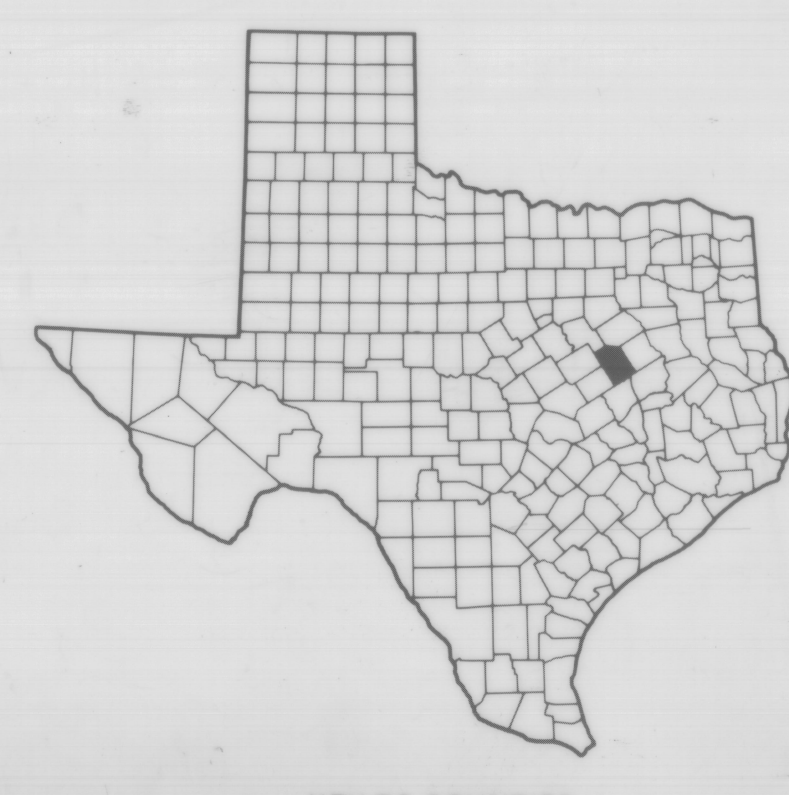
- * TPL TEXAS POWER & LIGHT COMPANY (TUEC)
- GSU GULF STATES UTILITIES
- NVEC NAVASTOTA VALLEY ELECTRIC COOP., INC.
- NCEC NAVARRO COUNTY ELECTRIC COOP., INC.
- SWESCO SOUTHWESTERN ELECTRIC SERVICE COMPANY
- * TEXAS UTILITIES ELECTRIC COMPANY



PRAIRIE HILL



SHILOH



KEY TO COUNTIES